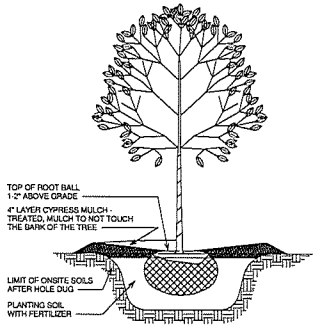

4 / A1-2 TREE DETAIL -DECIDUOUS
1/2" = 1'-0"

NOTE:
TURN BACK THE TOP PORTION OF THE BURLAP TO HALF THE DEPTH OF ROOT BALL AND REMOVE ANY NAILS WITHIN THIS AREA.

PLANT TREE WHERE THE FIRST ROOTS FLARE OUT FROM THE TRUNK.

REMOVE ANY PLASTIC OR WIRE BASKETS FROM AROUND THE ROOT BALL.

SCARIFY THE BOWL SUFACE FOR EASY ROOT PENETRATION.

BOULEVARD TREES TO BE PLANTED AT 40'-0" O.C. TREES TO BE PLANTED IN ACCORDANCE WITH CITY'S LANDSCAPE ORDINACE.

SEE SITE PLAN FOR LOCATION OF WALKS AND CURBS. PROVIDE A MINIMUM SEPARATION OF 3' FROM ALL WALKS AND CURBS.

DO NO CUT LEADERS OF THE TREE.

STAKING OF TREES SHALL BE DONE BY THE LANDSCAPE CONTRACTOR AS NEEDED.

NOTE:
CONIFER TO HAVE SHREDDED HARDWOOD MULCH UNLESS NOTED OTHERWISE. NO MULCH TO BE IN CONTACT WITH TREE TRUNK

SCAORIFY BOTTOM AND SIDE OF HOLE PRIOR TO PLANTING

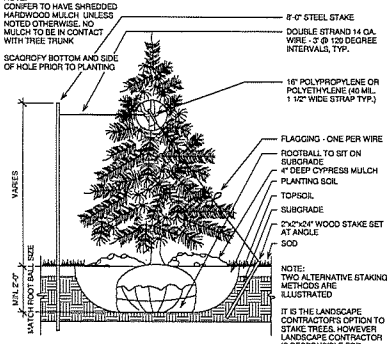

NOTE:
TWO ALTERNATIVE STAKING METHODS ARE ILLUSTRATED

IT IS THE LANDSCAPE CONTRACTOR'S OPTION TO STAKE TREES. HOWEVER LANDSCAPE CONTRACTOR IS RESPONSIBLE FOR MAINTAINING TREES IN A PLUMB POSITION THROUGHOUT THE GUARANTEE PERIOD.

5 / A1-2 TREE DETAIL - CONIFEROUS
1/2" = 1'-0"

PLANT MATERIAL LEGEND					
SYM.	QUANTITY	COMMON NAME	BOTANICAL NAME	SIZE/ROOT	REMARKS
A	4	SKYLINE HONEYLOCUST	GLEDITSIA TRIACANTHOS VAR. INERMIS	2 1/2" DIA. BALLED AND BURLAPPED	
B	4	ACCOLADE ELM	ULMUS JAPONICA X WILSONIANA 'MORTON'	2 1/2" DIA. BALLED AND BURLAPPED	
C	4	BLACK HILLS SPRUCE	ACER X FREEMAN 'JEFFERSRED'	6'-0" HIGH MIN. BALLED AND BURLAPPED	

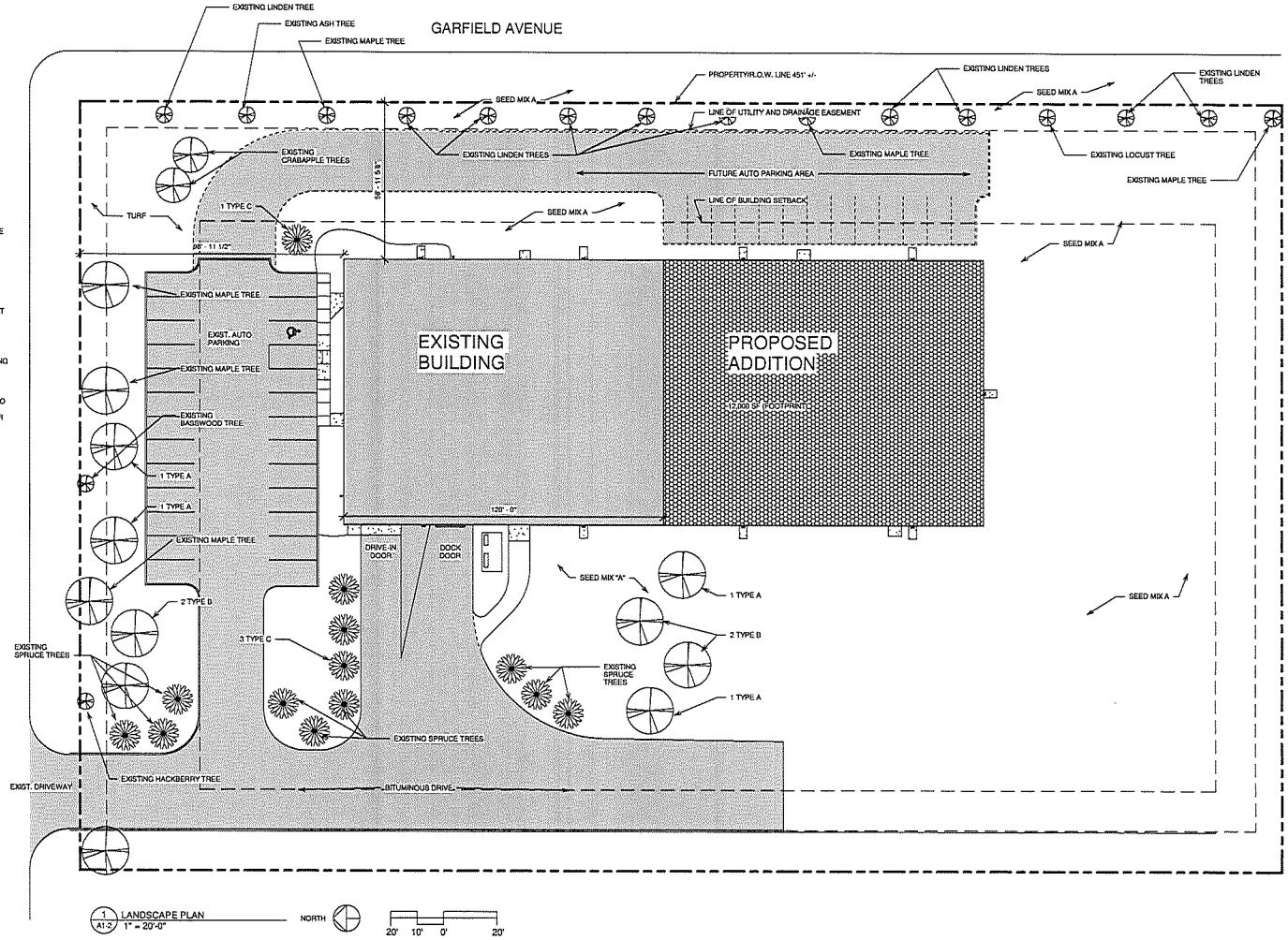

1 / A1-2 LANDSCAPE PLAN
1" = 20'-0"

NORTH
20' 10' 0' 20'

LANDSCAPE NOTES:

1. SEED MIX "A" SHALL BE - MN DOT #25-141 (COMMERCIAL TURF GRASS MIX FOR ALL DISTURBED AREAS THAT ARE NOT SPECIFICALLY MARKED), PLACE SEED AT A RATE OF 50 LBS. PER ACRE WITH 16-16-16 NPK FERTILIZER (200LB/ACRE) ALONG WITH MN DOT TYPE1 MULCH AT A RATE OF 2 TONS PER ACRE.

2. SEED ALL OTHER AREAS THAT ARE DISTURBED DURING CONSTRUCTION WITH SEED MIX "A".

3. PROVIDE CLEAN STRAW FREE OF WEED SEEDS FOR MULCH OVER THE SEEDED AREAS OR APPLY SEED VIA HYDROSEEDING METHOD.

4. WOOD FIBER BLANKET TO BE PROVIDED AT ALL SEEDED AREAS ON ANY SLOPE 3:1 OR GREATER.

5. ROCK MULCH TO BE 1 1/2" RIVER ROCK - VERIFY PRIOR TO PLACEMENT - ROCK MULCH TO BE USED AT GENERAL PLANT BEDS (3"-4" DEEP).

6. SHRUB BEDS TO HAVE EDGER (NOT REQUIRED WHERE SHRUB BED MEETS CONC WALK). EDGER TO BE VALLEY VIEW BLACK DIAMOND, 20' LENGTHS OR APPROVED EQUAL. SPLICES TO BE JOINED BETWEEN PIECES. ANCHORS/STAKES TO BE USED - 4 MIN PER LENGTH.

7. SHRUB BEDS TO HAVE "TYPAR" WEED FABRIC. OVERLAY FABRIC WITH ROCK MULCH. POLY SHEETING WILL NOT BE USED AT GENERAL PLANT BEDS WHERE PLANTINGS PROPOSED.

8. FINELY SHREDDED HARDWOOD MULCH SHALL BE INSTALLED UNDER ALL TREES AND SHRUBS THAT ARE NOT PART OF A GENERAL PLANTING BED.

9. PLANTS TO BE MAINTAINED BY LANDSCAPE CONTRACTOR WITH MANUAL WATERING OR WATER TRUCK UNTIL OWNER OCCUPIES THE EXPANSION.

10. UNDERGROUND UTILITIES TO BE LOCATED, BY THE CONTRACTOR PERFORMING THE WORK, PRIOR TO ANY EXCAVATION.

11. LANDSCAPE CONTRACTOR TO DO STAKING AS REQUIRED FOR PLANTINGS.

12. LANDSCAPE CONTRACTOR TO STRIP TOPSOIL FROM MAINTENANCE EDGER. MULCH TO BE PLACED AND COMPACTED AS REQUIRED.

APPRO DEVELOPMENT
design | build | develop
21476 GRENADA AVENUE
LAKEVILLE, MN 55044
PH: 952-469-2171
FAX: 952-469-2173
EMAIL: office@approdevelopment.com

Copyright © by APPRO Development, Inc

PRELIMINARY
NOT FOR CONSTRUCTION

No.	Description	Date

TOOLING CO. ADDITION

1951 COMMERCE DRIVE,
LONSDALE MN 55046

LANDSCAPE PLAN

Project number	25-02-0059
Date	03/10/2026
Drawn by	NNR
Checked by	JAC

A1-2

Scale: As Indicated

3/10/2026 12:11:26 PM